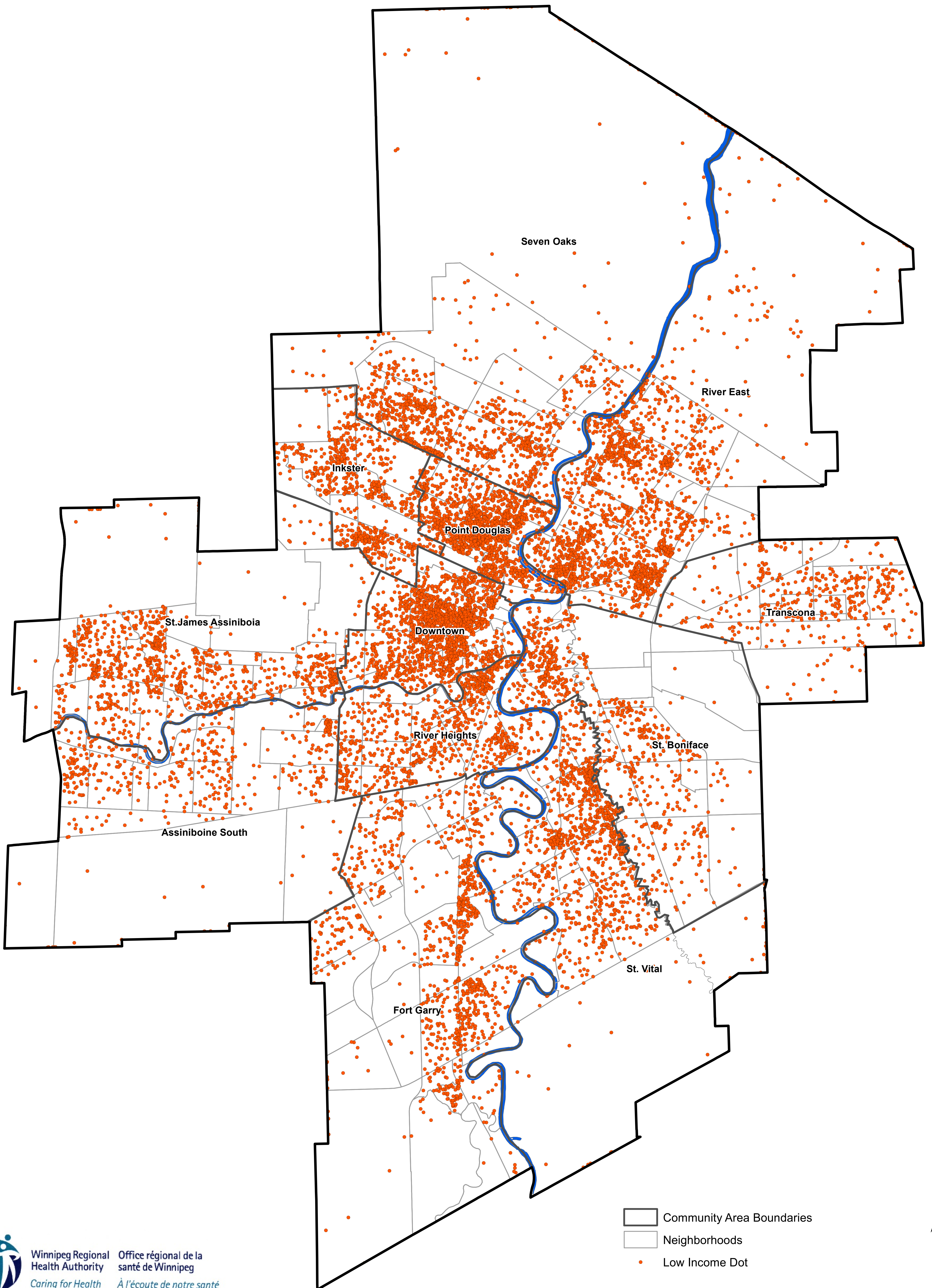





Winnipeg Regional Health Authority Low Income Dot Map



-  Community Area Boundaries
-  Neighborhoods
-  Low Income Dot

Low Income Individuals:
Individuals living in a low income household from the 2011 Canadian Census. 1 Dot represents 5 Individuals.

Source: 2011 Canadian Census

